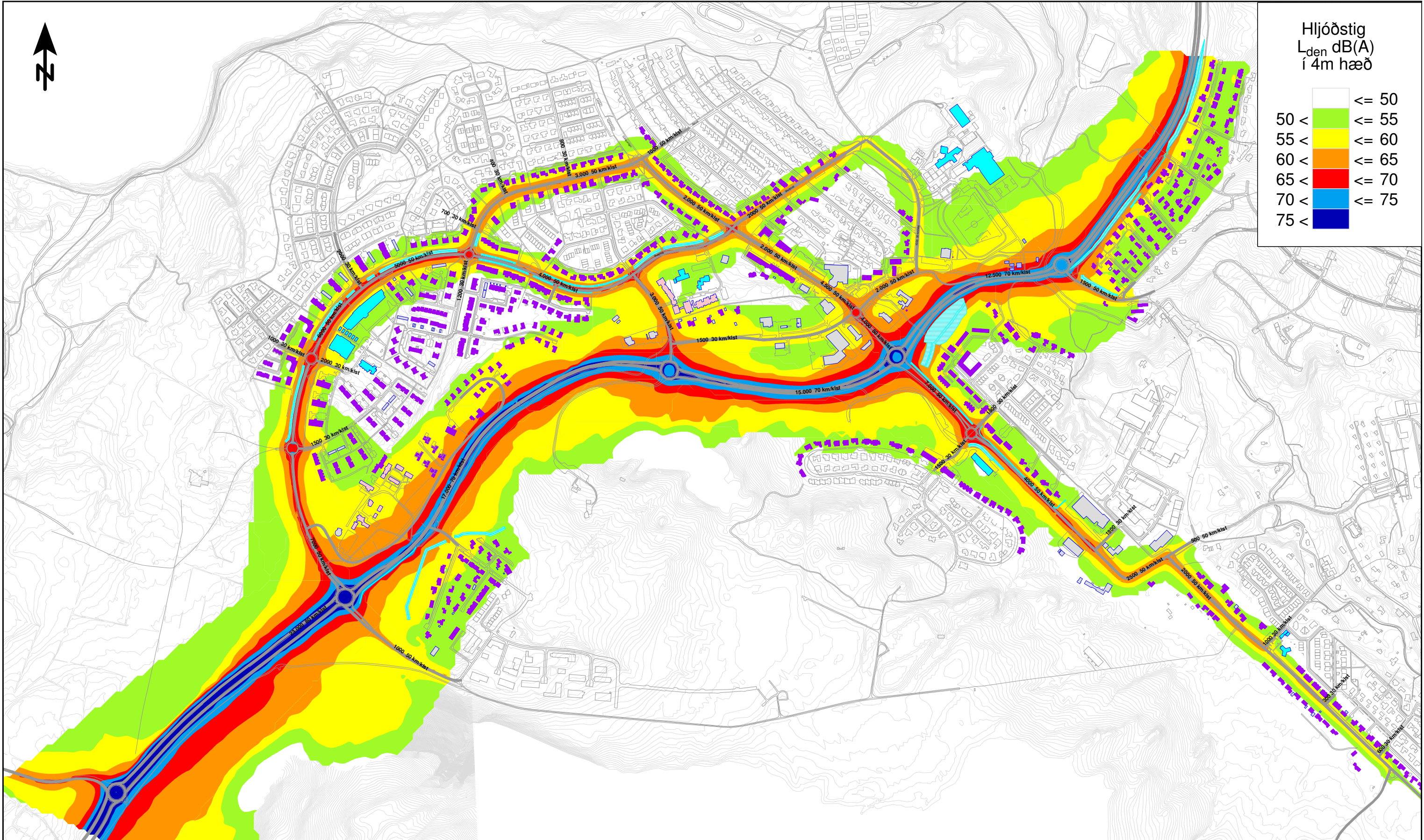





Hljóðstig  
 $L_{den}$  dB(A)  
í 4m hæð



MOSFELLSBÆR

Skýringar

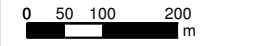
- Hæðarlínur
- Gata
- Hljóðvarnir
- Ibúðarhús
- Skólar
- Önnur hús
- Heilbrigðisstofnun

Verk:

Hávaðakortlagning skv. EU  
2002/49/EC  
  
Mosfellsbær 1-13, 1-14  
Yfirlit  
  
 $L_{den}$   
  
Núverandi umferð (2011)

Verkkaupi:  
Vegagerðin

Mælikvarði 1:10000



Reiknað: KÓ/DBO  
Dags: Ágú 2012

Teikning nr. MB - 100